

CEP Charolais-Brionnais
Novembre 2024

Concilier sauvegarde du patrimoine et protection de l'environnement



Jean-François Grange-Chavanis

Architecte en chef des monuments historiques (h)






















SERBO-MONTENEGRIN ATTACK ON DUBROVNIK

1991

The bombing continued well into 1992

The map showing the damaged buildings is based on the map of the INSTITUTE FOR THE PROTECTION OF CULTURAL MONUMENTS AND NATURE, DUBROVNIK

-  buildings burnt to the ground
-  buildings with damaged roof and wall structure
-  buildings with damaged roof or wall structure
-  buildings with non-structural damage
-  direct hit



DAMAGE RESULTING FROM
THE BOMBING RAIDS
ON DUBROVNIK IN 1991




6th December 1991

Photo Damir Viličić



Yugoslav Army Attack 6th December 1991

Photo Damir Viličić



6th March 1992

Photo Miro Gubina





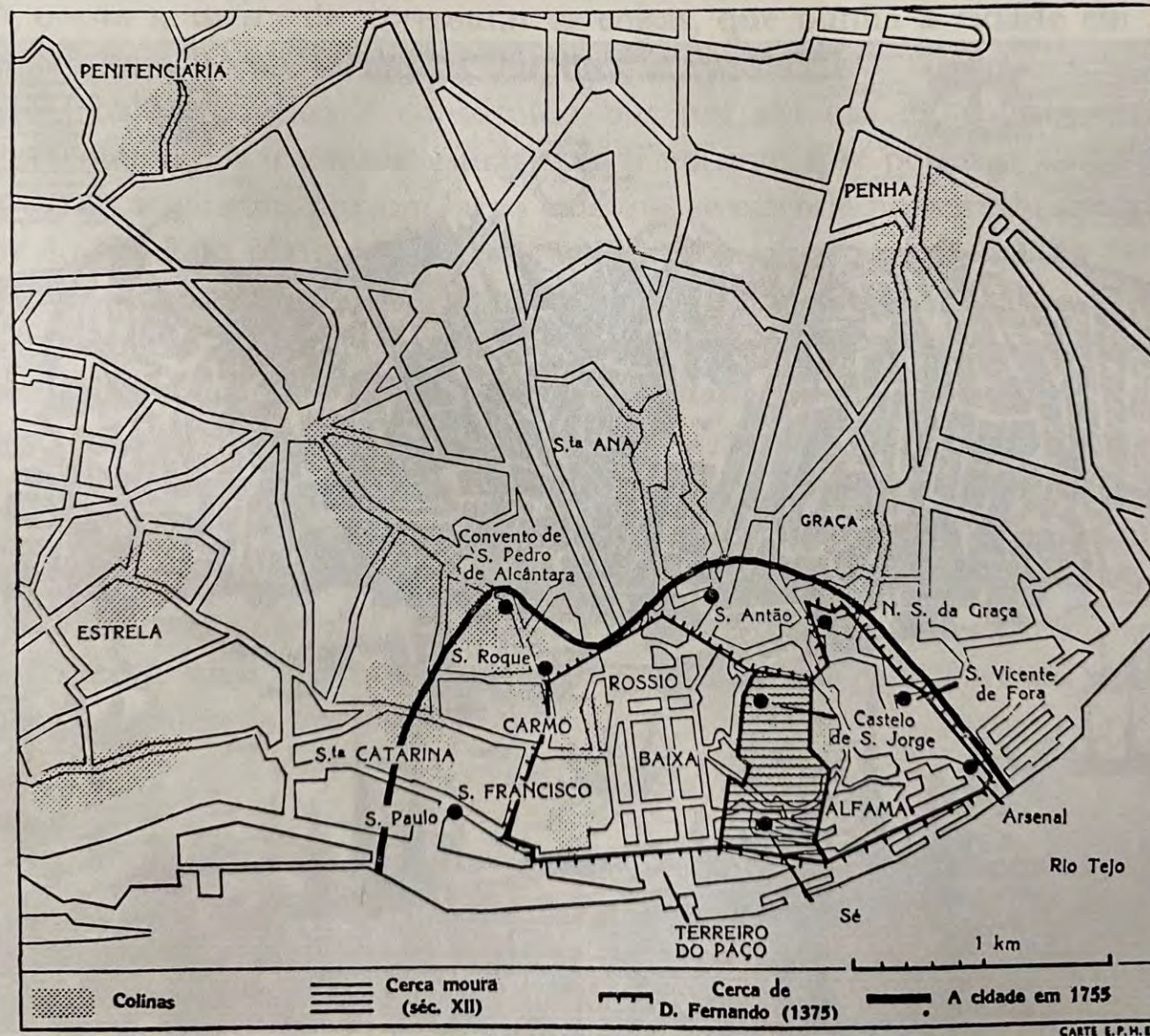








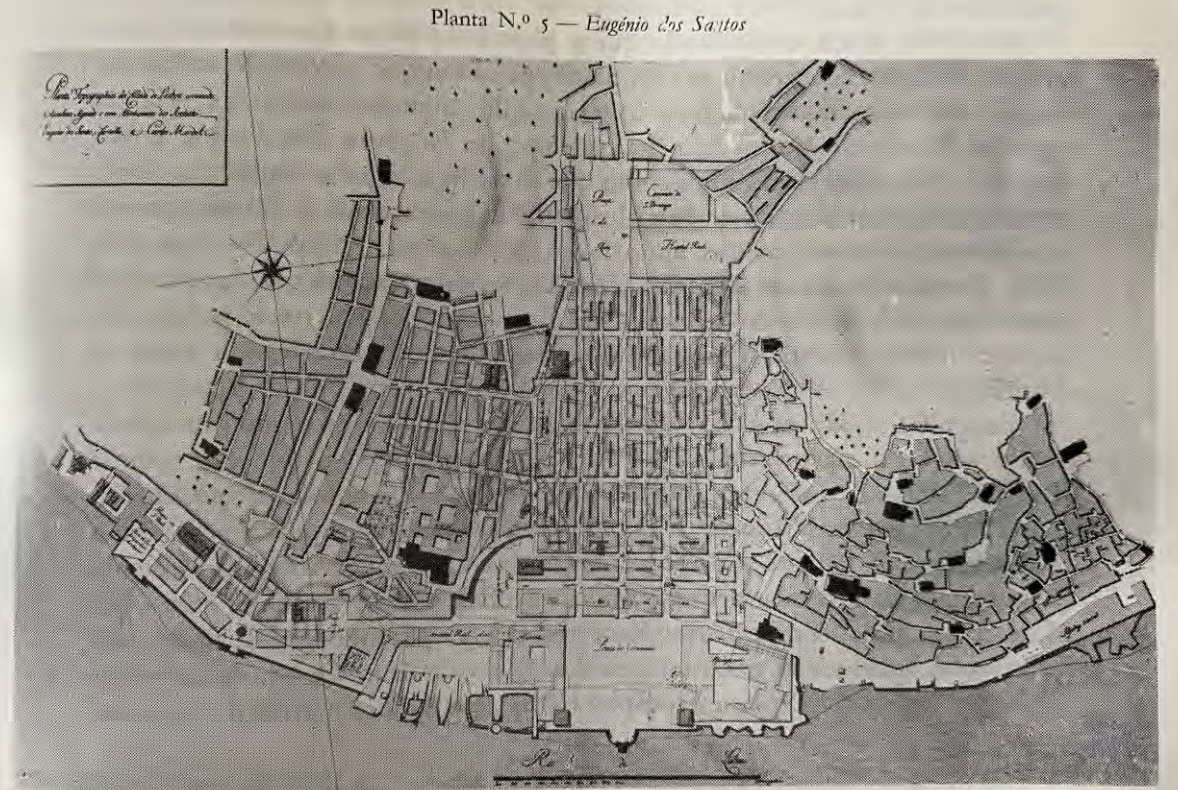




Desenvolvimento de Lisboa antes de 1755



Planta de Lisboa (1650) — João Nunes Tinoco



Planta N.º 5 — Eugénio dos Santos





← Les Rencontres de Saint-Marcel, laboratoire d'idées, rassemblent les acteurs du territoire.

© DR

